







Malvin Artley

Astrology Bridging East and West

• Western • Chinese • Eastern • Special Traditions

WORLDWIDE MONITORING AND USEFUL DATA

If you want to know what is going on in world geology and weather, you will find some very useful links on this page. You can also check flight data and ongoing world incidents.

	<p><u>Live Air Quality Monitor</u></p>	<p>Site that shows real time air quality and wind direction worldwide. Other very useful science links there, too.</p>
	<p><u>Software For Awareness</u></p>	<p>Graham Dawson's app development site. Graham was primary developer of <i>Solar Fire</i>, which I use, among several other programs. I highly recommend his work.</p>
	<p><u>Earthquake Forecasting</u></p>	<p>Yes, you can predict earthquakes, within a reasonable window. The site of Michael Janitch (Dutchsinse). Articles and live streaming. Software, too. Especially useful if you live in quake areas.</p>
	<p><u>Weather Underground</u></p>	<p>Detailed weather and forecasts for anywhere in the world</p>
	<p><u>Flight Radar Live Flight Tracking</u></p>	<p>Site that shows actual flight progress in real time, air traffic and flight delays. Apps as well.</p>
	<p><u>Global Incident Map</u></p>	<p>Quite an interesting site, showing world incidents in real time – aviation, disease outbreaks, major fires, earthquakes, and many others.</p>

	<p><u>Google Earth</u></p>	<p>If you need to see a location before traveling there, or just have a look in general. (Sorry, not live feed. Not usable for spying!)</p>
	<p><u>World Ocean Conditions</u></p>	<p>Ocean currents, water temp, wave height and more. Apps, too.</p>
	<p><u>Worldwide UV Index</u></p>	<p>Thinking of that vacation in the sun? Check the UV index before you go out for any length of time outside. World map.</p>